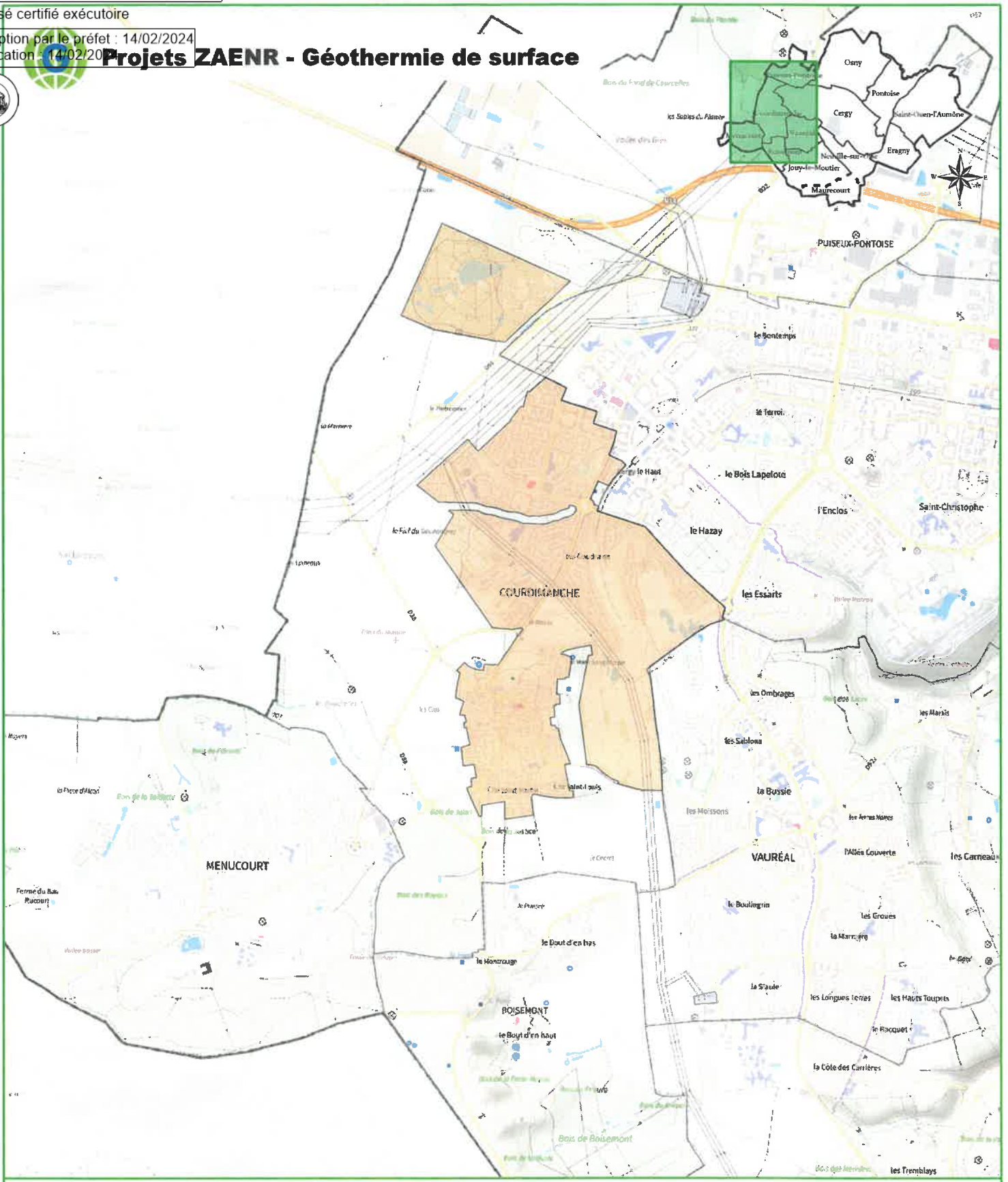



Projets ZAENR - Géothermie de surface



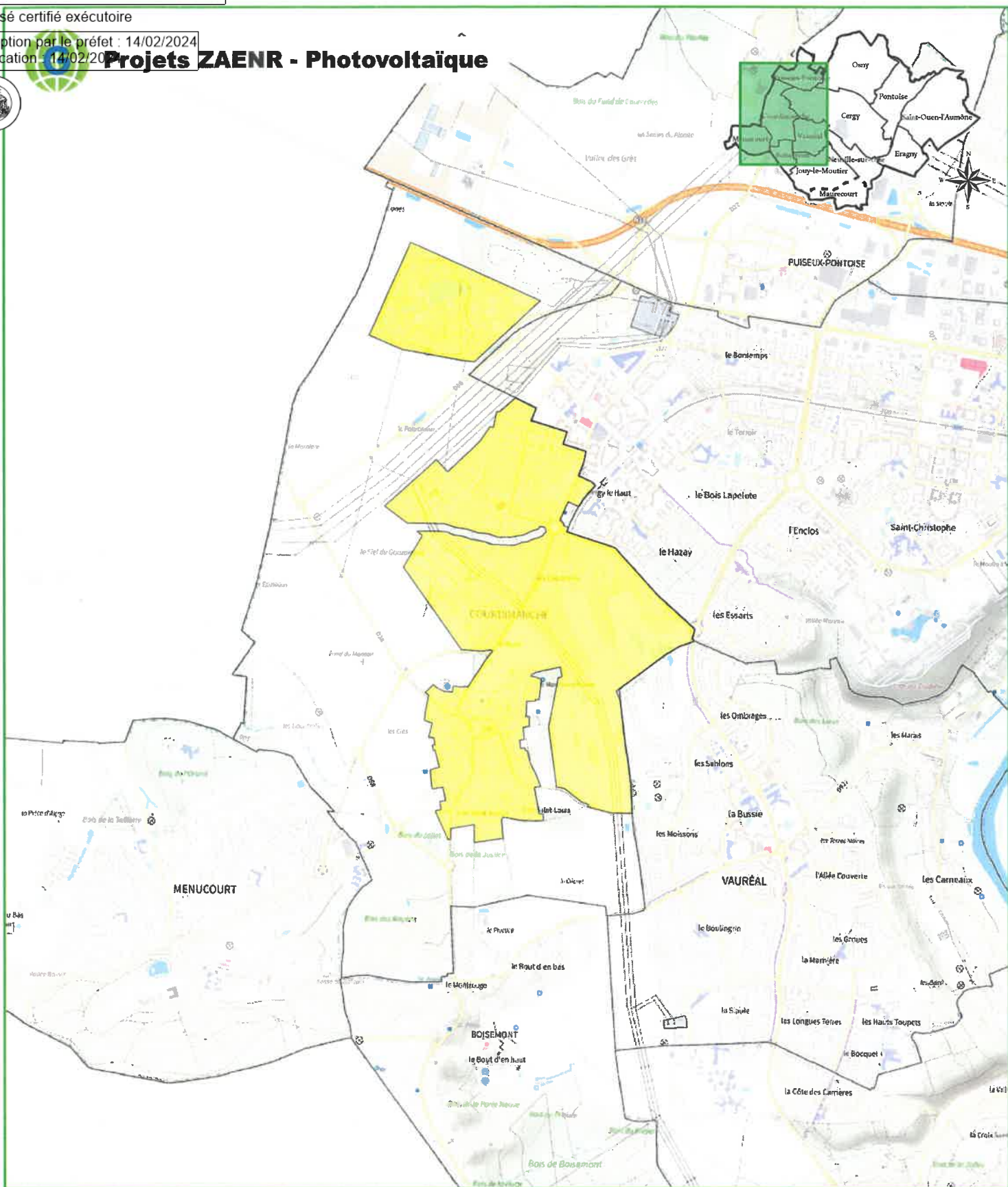
- Zones d'accélération des ENR
- Géothermie
 - Limite d'agglomération
 - Limite de commune
 - Masque de commune



Sources : CA de Cergy-Pontoise; Esri, TomTom, Garmin, Foursquare, MET/NASA, USGS

Imprimé via <https://geoaggl.cergy-pontoise.fr> - le 16/01/2024

Projets ZAENR - Photovoltaïque




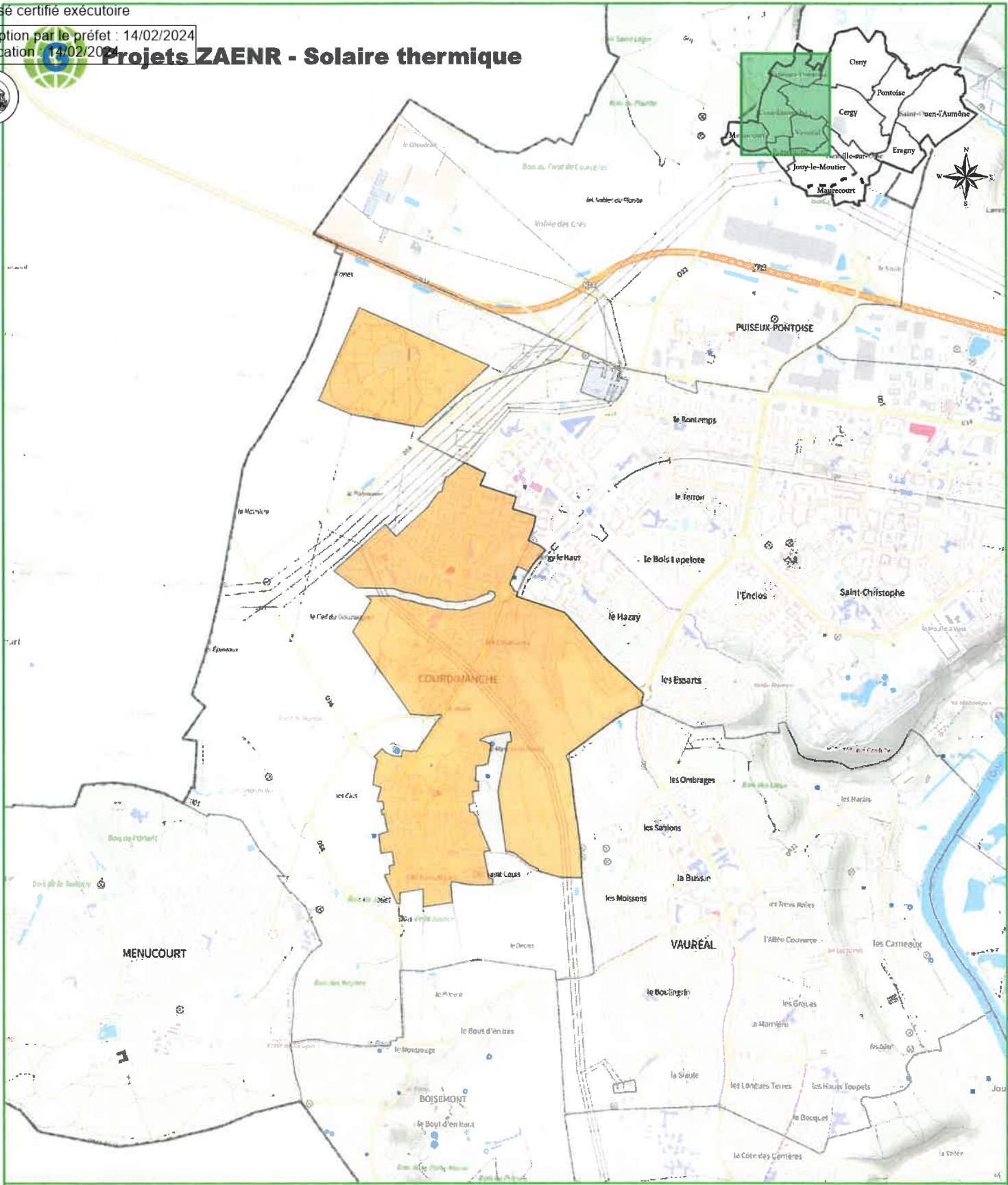
0 275 550 1 100 1 650 2 200 m

Sources: CA de Cergy-Pontoise; Esri, TomTom, Garmin, Foursquare, METI/NASA, USGS

Imprimé via <https://geoagglo.cergypontoise.fr> - le 15/01/2024



Projets ZAENR - Solaire thermique



Sources: CA de Cergy-Pontoise; Esri, TomTom, Garmin, Foursquare, METI/NASA, USGS

Imprimé via <https://geoaggl.cergypontoise.fr> - le 16/01/2024

